

Proposed Rate List of Tehsil Pataudi, District Gurugram for the year 2023-24

Sr. No.	Name of Village	Mustil No	Collector Rates for the Year 2022					Collector Rates for the Year 2023-24				
			Agriculture Land (Rs Per Acre)	Agriculture land which falls within 2 acre of NH-8 (Rupees per Acre)	Agriculture land which falls within 2 acre of SH/MDR (Rupees per Acre)	Residential (Rupees Per Sq. Yards.)	Commercial (Rupees Per Sq. Yards.)	Agriculture Land (Rs Per Acre)	Agriculture land which falls within 2 acre of NH-8 (Rupees per Acre)	Agriculture land which falls within 2 acre of SH/MDR (Rupees per Acre)	Residential (Rupees Per Sq. Yards.)	Commercial (Rupees Per Sq. Yards.)
1	Ahmadpur		2600000	N/A	N/A	2500	3500	2800000	N/A	N/A	2700	4000
2	Balewa		2600000	N/A	N/A	2500	3500	2800000	N/A	N/A	2700	4000
3	Bapas		2600000	N/A	2860000	2500	3500	2800000	N/A	3000000	2700	4000
4	Baraheri Rahnwa		2600000	N/A	N/A	2500	3500	2800000	N/A	N/A	2700	4000
5	Bas Padamka		3300000	N/A	N/A	2500	3500	3500000	N/A	N/A	2700	4000
6	Bastpur		3000000	N/A	N/A	2500	3500	3300000	N/A	N/A	2700	4000
7	Beer Khurd		3300000	N/A	N/A	2500	3500	3500000	N/A	N/A	2700	4000
8	Bhogpuri		2600000	N/A	N/A	2500	3500	2800000	N/A	N/A	2700	4000
9	Bhora kalan		6500000	8125000	7150000	6500	14000	7000000	8500000	7500000	7000	15000
10	Brahmanwas		2600000	N/A	N/A	2500	3500	2800000	N/A	N/A	2700	4000
11	Brijpura		2600000	N/A	N/A	2500	3500	2800000	N/A	N/A	2700	4000
12	Chhawan	R Zone Residential And Commercial Area as per enclosed list	6000000		6740000	3000	4000	7000000		7000000	5500	7500
		Public Utilities, Open Space, Industrial, Agriculture Zone (As Per Master Plan 2031)	3050000					3500000				
13	Chhilerki		2600000	N/A	N/A	2500	3500	2800000	N/A	N/A	2700	4000
14	Dadawas		2600000	N/A	N/A	2500	3500	2800000	N/A	N/A	2700	4000
15	Darapur		3000000	N/A	N/A	2500	3500	3300000	N/A	N/A	2700	4000
16	Daultabad		3000000	N/A	N/A	2500	3500	3300000	N/A	N/A	2700	4000
17	Devlawas		3400000	N/A	N/A	3000	4000	3500000	N/A	N/A	5500	7500
18	Gadaipur		3100000	N/A	3410000	2500	3500	3300000	N/A	3800000	2700	4000
19	Gagli		2600000	N/A	2860000	2500	3500	2800000	N/A	3000000	2700	4000
20	Ghilnawas		2600000	N/A	2860000	2500	3500	2800000	N/A	3000000	2700	4000
21	Goriawas		3000000	N/A	N/A	2500	3500	3200000	N/A	N/A	2700	4000
22	Gudhana		2600000	N/A	N/A	2500	3500	2800000	N/A	N/A	2700	4000

23	Ghausgarh		4794000	N/A	5273000	4500	6000	5000000	N/A	5500000	5000	6500
24	Halliyaki		2600000	N/A	N/A	2500	3500	2800000	N/A	N/A	2700	4000
25	Hansata		3000000	N/A	N/A	2500	3500	3300000	N/A	N/A	2700	4000
26	Haqdarpur		2600000	N/A	N/A	2500	3500	2800000	N/A	N/A	2700	4000
27	Heraheri		3300000	N/A	N/A	2500	3500	3500000	N/A	N/A	4500	5500
28	Hussainka		2600000	N/A	N/A	2500	3500	2800000	N/A	N/A	2700	4000
29	Inchhapuri		3000000	N/A	3300000	2500	3500	3200000	N/A	3800000	2700	4000
30	Janaula		5330000	N/A	5863000	6000	7000	5500000	N/A	6000000	7500	10000
31	Jasat		2600000	N/A	N/A	2500	3500	2800000	N/A	N/A	2700	4000
32	Jatola		3610000	N/A	N/A	4500	6000	3800000	N/A	N/A	5000	6500
33	Jat Shahpur		3000000	N/A	N/A	2500	3500	3200000	N/A	N/A	2700	4000
		R Zone Residential And Commercial area as per enclosure list	9000000	N/A	10000000	7500	16000	10000000	N/A	11000000	8000	17500
34	Jatauli	Public Utilities, Open Space, Industrial, Agriculture Zone (As Per Master Plan 2031 as per enclosure list	5850000	N/A	N/A			6000000	N/A	N/A		

[Handwritten Signature]


35	Jori		4370000	N/A	4807000	4500	6000	4500000	N/A	5000000	5000	6500
36	Khalilpur		2600000	N/A	2860000	2500	3500	2800000	N/A	3000000	2700	4000
37	Khanpur		3000000	N/A	N/A	2500	3500	3200000	N/A	N/A	4500	5500
38	Khetiawas		2600000	N/A	2860000	2500	3500	2800000	N/A	3000000	2700	4000
39	Khor		4100000	N/A	4510000	2500	3500	4300000	N/A	4800000	2700	4000
40	Lohaka		3300000	N/A	N/A	2500	3500	3500000	N/A	N/A	2700	4000
41	Lohchab		3000000	N/A	N/A	2500	3500	3300000	N/A	N/A	2700	4000
42	Lokra		3000000	N/A	N/A	2500	3500	3200000	N/A	N/A	2700	4000
43	Lokri		3000000	N/A	N/A	2500	3500	3200000	N/A	N/A	2700	4000
44	Mahniawas		2600000	N/A	N/A	2500	3500	2800000	N/A	N/A	2700	4000
45	Mangwaki		2600000	N/A	N/A	2500	3500	2800000	N/A	N/A	2700	4000
46	Mau		3000000	N/A	N/A	2500	3500	3200000	N/A	N/A	2700	4000
47	Mauzabad		2600000	N/A	2860000	2500	3500	2800000	N/A	3000000	2700	4000
48	Milakpur		3000000	N/A	N/A	2500	3500	3300000	N/A	N/A	4500	5500
49	Mirzapur		3300000	N/A	N/A	2500	4000	3500000	N/A	N/A	4500	5500
50	Mubarikpur		3300000	N/A	N/A	2500	3500	3500000	N/A	N/A	2700	4000
51	Mujjafra		3000000	N/A	N/A	2500	3500	3200000	N/A	N/A	2700	4000
52	Mumtajpur		3000000	N/A	N/A	2500	4500	3200000	N/A	N/A	2700	5000
53	Nanu Kalan		3000000	N/A	N/A	2500	3500	3200000	N/A	N/A	2700	4000
54	Nanu Khurd		3000000	N/A	N/A	2500	3500	3200000	N/A	N/A	2700	4000
55	Narhera		6000000	N/A	6600000	5000	7500	6500000	N/A	7000000	5500	8000
56	Noorgarh		2600000	N/A	N/A	2500	3500	2800000	N/A	N/A	2700	3500
57	Pahari		3000000	N/A	3300000	2500	3500	3500000	N/A	3500000	2700	3500
		R Zone Residential And Commercial area as per enclosure list	15000000	N/A	16500000	7500	16000	16000000	N/A	17500000	8000	18000
58	Pataudi	Public Utilities, Open Space, Industrial, Agriculture Zone (As Per Master Plan 2031 as per encloser list	9000000	N/A	N/A			10000000	N/A	N/A		
			2600000	N/A	N/A	2500	3500	2800000	N/A	N/A	2700	3800
59	Rajpura											

Signature


60	Rampur	R Zone Residential And Commercial area as per enclosure list	5500000	N/A	N/A	5500	7000	1000000	N/A	N/A	6000	8000
		Public Utilities, Open Space, Industrial, Agriculture Zone (As Per Master Plan 2031 as per enclouser list	6000000	N/A	N/A			6200000	N/A	N/A		
61	Ransika		3000000	N/A	3300000	2500	3500	3200000	N/A	3500000	2700	3800
62	Safedar Nagar		3300000	N/A	N/A	2500	4000	3500000	N/A	N/A	3000	4500
63	Said Shahpur		3000000	N/A	N/A	2500	3500	3200000	N/A	N/A	2700	4000
64	Sanpka		4389000	N/A	4827900	3500	4500	4500000	N/A	5000000	4000	5000
65	Sherpur		3000000	N/A	N/A	2500	3500	3200000	N/A	N/A	2700	3800
66	Telpuri		3000000	N/A	N/A	2500	3500	3200000	N/A	N/A	2700	3800
67	Turkapur		3000000	N/A	N/A	2500	3500	3200000	N/A	N/A	2700	3800
68	Uncha Majra		6000000	N/A	6600000	5000	6000	6200000	N/A	7000000	5500	7000



Joint Sub Registrar
Pataudi


Sub Registrar
Pataudi


SDO (C)-Cum-Sub Divisional
Collector Pataudi


DRO
Gurugram


Deputy Commissioner-Cum-
District Collector Gurugram


Deputy Commissioner-Cum-
District Collector Gurugram


Proposed Rate List Of Tehsil Pataudi, District Gurugram for the year 2023-24


S.no.	Cost of Construction	Collector Rates for the Year 2022	Collector Rates for the Year 2023-24
		(Rs. Per Sq. Feet)	(Rs. Per Sq. Feet)
1	Constructed Area in Licensed Colonies & Huda Sector	1400	1500
2	Constructed Area in Rest of Tehsil Pataudi	800	900
3	Constructed Area in Industrial Area/Land	900	1000
4	Constructed Area of Ware Houses	700	900


Sub Registrar
Pataudi


SDO (C)-Cum-Sub Divisional
Collector Pataudi


DRO
Gurugram


Deputy Commissioner-Cum-
District Collector Gurugram


Deputy Commissioner-Cum-
District Collector Gurugram

Proposed Rate List of Tehsil Pataudi District Gurugram for the year 2023-24
Rate List of "Pataudi Town" Tehsil Pataudi Distt. - Gurugram

Sr. No		Collector Rates for the Year 2022		Collector Rates for the Year 2023-24	
		Residential (In Rs Per Sq Yards)	Commercial (In. Rs. Per Sq. Yards)	Residential (In Rs Per Sq Yards)	Commercial (In. Rs. Per Sq. Yards)
1	Commercial & Purani Abadi in Pataudi	7000	16000	8500	16000
2	Ram Jiwan Vihar Narhera Road	7500	16000	8500	16000
3	Dhara Colony	7500	16000	8500	16000
4	Bhora Kalan Road in M.C. Area	7500	16000	8500	16000
5	Tehsil Road	7500	16000	8500	16000
6	Haily Mandi - Pataudi Road in M.C.	7500	30000	8500	30000
7	Bus Stand - Rewari Road in M.C. Area	7500	16000	8500	16000
8	Bhora Ashram-Hari Mandir Road	7500	16000	8500	16000
9	Hospital To Ashram Hari Mandir	7500	16000	8500	16000
10	Mumtajpur Road	7500	16000	8500	16000
11	Gurgaon Road New Colony	7500	16000	8500	16000
12	Harijan Colony Behind Sr. Sec. School	6500	12000	7500	12000
13	Umrao Vihar Gurgaon Road	7500	16000	8500	16000
14	Anandpur Satsang Road	7500	16000	8500	16000
15	Mumtajpur Road to Sr. Sec. School	7500	16000	8500	16000
16	Rampur Road	7500	16000	8500	16000
17	Khor Road to Me Area	7500	16000	8500	16000
18	Huda Sector -1	20000	25000	22000	35000
19	License Colony in Pataudi			25000	30000


Joint Sub Registrar
Pataudi

Sub Registrar
Pataudi


SDO (C)-Cum-Sub Divisional
Collector Pataudi


DRO
Gurugram


Deputy Commissioner-Cum-
District Collector Gurugram

Proposed Rate List of Tehsil Pataudi District Gurugram for the year 2023-24
Rate List of "Haily Mandi Town" Tehsil Pataudi Distt. - Gurugram

Sr. No		Collector Rates for the Year 2022		Collector Rates for the Year 2023-24	
		Residential (In Rs Per Sq Yards)	Commercial (In. Rs. Per Sq. Yards)	Residential (In Rs Per Sq Yards)	Commercial (In. Rs. Per Sq. Yards)
1	Inside Anaj Mandi	12000	30000	12000	30000
2	From Rampur Gate to Main Road	8000	16000	9000	16000
3	Both Sides of Railway Line on Kulana Road	8000	16000	9000	17000
4	Jaidev Colony	8000	16000	9000	17000
5	Haily Mandi Todapur & Rampur	7500	16000	8000	17000
6	Jatauli across the Line Purani Abadi	7500	16000	8000	17000
7	Sitaram Colony	7500	16000	8000	17000
8	Shiv Colony	7500	16000	8000	17000
9	Behind M.L.A. School & Both Sides of Railway Line	7500	16000	8000	17000
10	Near Road on Pataudi Road	7500	30000	8000	32000
11	Railway Road	8000	30000	9000	32000
12	Near Water Supply, Jatauli	7500	16000	8000	17000

Handwritten signature

13	Todapur Road	7500	16000	8000	17000
14	Mirzapur Road (Tarun Triveni Colony)	7500	16000	8000	17000
15	Haily Mandi to Khandewla Road	7500	16000	8000	17000


 Joint Sub Registrar Pataudi Sub Registrar Pataudi


 SDO (C)-Cum-Sub Divisional Collector Pataudi


 SDO (C)-Cum-Sub Divisional Collector Gurugram


 Deputy Commissioner-Cum-District Collector Gurugram

Proposed Rate List of Tehsil Pataudi, District Gurgaon for the year 2023-24

Sr. No.	Name of Village	Mustil No	Collector Rates for the Year 2022					Collector Rates for the Year 2023-24				
			Agriculture Land (Rs Per Acre)	Agriculture land which falls within 2 acre of NH-8 (Rupees per Acre)	Agriculture land which falls within 2 acre of SH/MDR (Rupees per Acre)	Residential (Rupees Per Sq. Yards.)	Commercial (Rupees Per Sq. Yards.)	Agriculture Land (Rs Per Acre)	Agriculture land which falls within 2 acre of NH-8 (Rupees per Acre)	Agriculture land which falls within 2 acre of SH/MDR (Rupees per Acre)	Residential (Rupees Per Sq. Yards.)	Commercial (Rupees Per Sq. Yards.)
1	Chhawan R Zone Residential And Commercial	Area with Residential/Commercial Zone Mustil No. 7/5-6-7-13-14-15-16-17-18-19-21-22-23-24-25, 8/1-2-3-4-5-6-7-8-9-10-11-12-13-14-15-16-17-18-19-20-21-22-23-24-25, 9/9-10-11-12-13-17-18-19-20-21-22-23-24, 10/1-2-3-4-8-9-10-11-12-13-18-19-20-21-22-23-24, 11/1-2-3-4-5-6-7-8-9-10-11-12-13-14-15-16-17-18-19-20-21-22-23-24-25, 12/1-2-3-4-5-6-7-8-9-10-12-13-14-15-16-17-18-24-25, 17/4-5-6, 18/1-2-3-4-5-6-7-8-9-10-11-12-13-14-15-16-17-18-19-20-23-24-25, 19/1-2-3-4-8-9-10-11-12-20, 2/6-7-13-14-15-17-18-19-22-23-24, Mustil No R Zone No 19/12-13-18-19-20-21-22, 26/1, 21/4-5	6000000		6740000	3000	4000	6600000		7000000	5500	7500
2	Jatuli R Zone Residential And Commercial	Area with Residential/Commercial Zone Mustil No. 185/5-6-7-14-15, 186/1-2-3-9-10-11-165/6-14-15-16-17-18-19-22-23-24, 164/2-3-9-10, 162/17-18-22-23-24, Mustil No R Zone No 140/21-22, 141/11-12-16-17-18-19-20-21-23-24-25, 142/16-17-18-19-20-21-22-23-24-25, 158/5, 159/1-2-3-4-5-6-7-8-9-10-11-12-13-14-15-16-17-18-19-23-24-25, 160/1-2-3-4-5-6-7-8-9-10-11-12-13-14-15-16-17-18-19-20-21-22-23-24-25, 161/1-2-3-4-5-6-7-8-9-10-11-12-13-14-15-16-17-18-19-20-21-22-23, 162/1-2-9-10-11, 165/1-2-3-10, 166/1-2-3-4-5-6-7-8-9-10-11-12-13-14-15-16-17-18-19-20-21-22-23, 167/3-4-5-6-7-15, 84/1-9-10-11-12-13-18-19-20-21-22-23-24, 85/5-6-7-12-13-14-15-16-17-18-19-20-24-25, 106/4-5-6-7-15, 107/1-2-3-4-5-6-7-8-9-10-11-12-13-14-15-16-17-18-22-23-24-25, 108/11-19-20-21-22, 109/21, 110/1-2-3-4-5-6-7-8-9-10-11-12-13-14-15-16-17-18-19-20-21-22-23-24-25, 111/1-2-3-4-5-6-7-8-9-10-11-12-13-14-15-16-17-18-19-20-21-22-23-24-25, 112/16-17-24-25, 133/4-5-6-7-15, 134/1-2-3-4-5-6-7-8-9-10-11-12-13-14-15-16-17-18-24-25, 135/1-2-3-4-5-6-7-8-9-10-11-12-13-14-15-16-17-18-19-20-21-22-23-24-25, 136/1-9-10-11-12-19-20-21-138-1-2-3-4-5-8-9-10-11-12-20, 137/1, 139/4-5-15-16	9000000	N/A	10000000	7500	16000	10000000	N/A	11000000	8000	17000
	Jaunli Public Utilities, Open Space, Industrial, Agriculture Zone (As Per Master Plan 2031)	Mustil No of Industrial Area 81/15-16-17-23-24-25, 82/11-19-20-21-22-9-12, 83/1-2-8-9-10-11-12-13-18-19-20-21-22-23, 84/3-4-5-6-7-14-15-16-25, 108/1-2-3-7-8-9-12-13-14-17-18, 24-25, 110/4-5	5850000	N/A	N/A			6000000	N/A	N/A		

Amir

<p>Patandi R Zone Residential And Commercial</p>	<p>Mustil No With R Zone No 8//4-5-6-8-9-11-12-13-14-15-16-17-18-19-20-21-22-23-24-25, 18//2-3-4-5-6-7-8-9-11-12-13-14-15-16-17-18-19-20-21-22-23-24-25, 17//1-2-3-4-5-6-7-8-9-10-11-12-13-14-15-16-17-18-19-20-21-22-23-24-25, 16//1-2-3-4-5-6-7-8-9-10-11-12-13-14-15-16-17-18-19-20-21-22-23-24-25, 9//1-2-3-4-5-6-7-8-9-10-11-12-13-14-15-16-17-18-19-20-21-22-23-24-25, 5//8-12-13-14-15-16-17-18-19-20-21-22-23-24-25, 4//20-21-22, 10//1-2-3-4-5-6-7-8-9-10-11-12-13-14-15-16-17-18-19-20-21-22-23-24-25, 11//10-11-12-13-16-17-18-19-20-21-22-23-24-25, 12//21-22-13//1-2-3-8-9-10-11-12-13-18-19-20-21-22-23-24-13//1-2-3-8-9-10-11-12-13-18-19-20-21-22-23-24-27//1-2-3-4-5-6-7-8-9-10-11-12-13-14-15-16-17-18-19-20-21-22-23-24-25, 28//10-11-20-12-26//1-2-3-4-5-6-7-8-9-10-11-12-13-14-15-16-17-18-19-20-21-22-23-24-25-25//1-2-3-4-5-6-7-8-9-10-11-12-13-14-15-16-17-18-19-20-21-22-23-24-25-24//1-2-3-4-5-6-7-8-9-10-11-12-13-14-15-16-17-18-19-20-21-22-23-24-25-23//1-2-3-4-5-6-7-8-9-10-11-12-13-14-15-16-17-18-19-20-21-22-23-36//1-2-22//2-3-4-5-6-7-8-14-15-16-17-25, 35//2-3-4-5-6-7-8-12-13-14-15-16-17-18-19-22-23-24-25, 34//1-2-3-4-5-6-7-8-9-10-11-12-13-14-15-16-17-18-19-20-21-22-23-24-25, 33//1-2-3-4-5-6-7-8-9-10-11-12-13-14-15-16-17-18-19-20-21-22-23-24-25, 32//1-2-3-4-8-9-10-11-12-13-14-15-16-17-18-19-20-21-22-23-24-25, 21//3-4-5-6-7-8-9-11-12-13-14-15-16-17-18-19-20-21-22-23-24-25, 37//1-2-3-4-7-8-9-10-11-12-13-19-2-21-22//10-11-19-20-21-22-23-38//1-2-3-4-5-6-7-8-9-10-11-12-13-14-15-16-17-18-19-20-21-22-23-24-25, 39//3-4-5-6-7-8-9-12-13-14-15-16-17-18-19-20-21-22-23-24-25, 42//1-2-3-4-5-6-7-8-9-13-14-15-16-17-18-24-25, 43//1-2-3-4-5-7-8-9-10-11-12-13-19-20-21, 63//15-16-17-24-25, 64//4-5, 65//1-2-8-9-10-12-13-14-16-24-25, 83//4-5-6-7-8-13-14-15-16-17-18-24-25, 85//3-4-5-7-8, 82//1-9-10-11-12-13-18-19-20-21-22, 28//23-24, 31//3-4-5-6-7-8-9-12-13-14-15-16-17-18-19-20-21-22-23-24-25, 32//16-24-25, 49//4-5-6-7-8-12-13-14-15-16-17-18-19-20-21-22-23-24-25, 56//1-2-3-4-5-6-7-8-9-10-11-12-13-14-15-16-17-18-19-20-21-22-23-24-25, 50//1-2-3-4-5-6-7-8-9-10-11-12-13-14-15-16-17-18-19-20-21-22-23-24-25, 55//1-2-3-4-5-6-7-8-9-10-11-12-13-14-15-16-17-18-19-20-21-22-23-24-25, 30//9-10-11-12-13-17-18-19-20-21-22-23-24-25, 29//21, 52//1-21, 51//1-2-3-4-5-6-7-8-9-10-11-12-13-14-15-16-17-18-19-20-21-22-23-24-25, 53//1, 54//1-2-3-4-5-6-7-8-9-10-11-12-13-14-15-16-17-18-19-20-21-22-23-24-25, 73//1-2-3-4-7-8-9-10-11-12-13-14-15-16-17-18-19-20-21-22-23-24-25, 75//1-2-3-4-5-6-7-8-9-10-11-12-13-14-15-16-17-18-19-20-21-22-23-24, 93//2-3-4-9-10-11-12-19-20-21, 95//1-2-3-4-5-6-7-8-9-10-11-12-13-14-18-19-20-21-22-116//1, 97//1-2-3-4-5-6-7-8-9-10-11-12-13-14-15-16-17-18-19-20-21-22-23-24-25, 98//1-2-3-4-5-6-7-8-9-10-11-12-13-14-15-16-17-18-19-20-21-22-23-24-25, 99//1-2-3-4-5-6-7-8-9-10-11-12-13-14-15-16-17-18-19-20-21-22-23-24-25, 100//1-2-3-4-5-6-7-8-9-10-11-12-13-14-15-16-17-18-19-20-21-22-23-24-25, 101//1-2-3-4-5-6-7-8-9-10-11-12-13-14-15-16-17-18-19-20-21-22-23-24-25, 102//1-2-3-4-5-6-7-8-9-10-11-12-13-14-15-16-17-18-19-20-21-22-23-24-25, 103//6-7-13-14-15-16-17-18-19-22-23-24-25, 109//2-3-4-5-6-7-8-15, 110//1-2-3-4-5-6-7-8-9-10-11-12-13-14-15-16-17-18-19-20-23-24-25, 111//1-2-3-4-5-6-7-8-9-10-11-12-13-</p>	15000000	N/A	16500000	7500	16000	16000000	N/A	17000000	8000	17000
----------------------------------------------------------	-------------------------------------------------------------------------------------------------------------------------------------------------------------------------------------------------------------------------------------------------------------------------------------------------------------------------------------------------------------------------------------------------------------------------------------------------------------------------------------------------------------------------------------------------------------------------------------------------------------------------------------------------------------------------------------------------------------------------------------------------------------------------------------------------------------------------------------------------------------------------------------------------------------------------------------------------------------------------------------------------------------------------------------------------------------------------------------------------------------------------------------------------------------------------------------------------------------------------------------------------------------------------------------------------------------------------------------------------------------------------------------------------------------------------------------------------------------------------------------------------------------------------------------------------------------------------------------------------------------------------------------------------------------------------------------------------------------------------------------------------------------------------------------------------------------------------------------------------------------------------------------------------------------------------------------------------------------------------------------------------------------------------------------------------------------------------------------------------------------------------------------------------------------------------------------------------------------------------------------------------------------------------------------------------------------------------------------------------------------------------------------------------------------------------------------------------------------------------------------------------------------------------------------------------------------------------------------------------------------------------------------------------------------------------------------------------------------------------------------------------------------------------------------------------------------------------------------------------------------------------------------------------------------------------------------------------------------------------------------------------------------------------------------------------------------------------------------------------------------------------------------------------------------------------------------------------------------------------------------------------------------------------------------------------------------------------------------------	----------	-----	----------	------	-------	----------	-----	----------	------	-------

Handwritten signature

14-15-16-17-18-19-20-21-22-23-24-25 125//1-2-3-4-5-6-7,112//1-2-3-4-5-6-
7-8-9-10-11-12-13-14-15-16-17-18-19-20-21-22-23-24-25 124//1-2-3-4-5-6-
7-8-9-10,113//1-2-3-4-5-6-7-8-9-10-11-12-13-14-15-16-17-18-19-20-21-22-
23-24-25 123//1-2-3-4-5-7-8-9-10 122//1-2-3 114//1-2-3-4-5-6-7-8-9-10-11-
12-13-14-15-16-17-18-19-20-21-22-23-24-25 115//1-2-3-4-5-6-7-8-9-10-11-
12-13-14-19-20 116//1-,14//1-2-3-4-5-6-7-8-9-10-11-12-13-14-15-16-17-18-
19-20-21-22-23-24-25 115//1-2-3-4-5-6-7-8-9-10-11-12-13-14-15-16-17-18-
19-20-21-22-23-24-25 86//15-16-17-22-23-24-25 Mustil No R Zone No
103//3-4-5-6-7-8-9-10-11-12-3-19-20,108//15-16,86//6-7-12-13-14-15-17-
18-19-20-21-22-23,102//1,48//15-16-17-23-24-25,49//2-3-8-9-10-11-12-20,
32//6-14-15-16-17-18-23-24 31//1-2-3-9-10-11 28//22-23-24-17-18 85//5-6-
7-8-13-14-15-17-18 86//1-2-3-10 82//18-21-22-23-24 104 3-4-5-6-7

[Handwritten signature]

4	Rampur R Zone Residential And Commercial	Mustril No within R Zone No 76//4-5-6-7-8-14-15, 75//1-9-10-11-12-13-17-18-19-20-22-23-24-25, 77//4-5, 78//1-6-10-14-15-16, 79//1-2-8-9-10-11-12-13-14-15-16-17-18-19-20-21-22-23-24	5500000	N/A	N/A	5500	7000	6000000	N/A	N/A	6500	8000
---	------------------------------------------------	--------------------------------------------------------------------------------------------------------------------------------------------------------------------------------------	---------	-----	-----	------	------	---------	-----	-----	------	------

Joint Sub Registrar
Pataudi

Sub Registrar
Pataudi

SDO (C)-Cum-Sub Divisional
Collector Pataudi

Gurugram

Deputy Commissioner-Cum-
District Collector Gurugram